

City of
SACRAMENTO

Department of Public Works

Active Transportation Planning



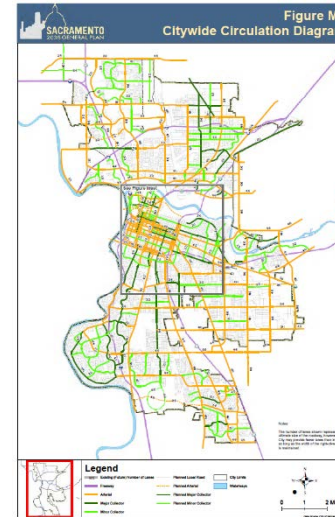

Sacramento Environmental Commission
July 17, 2017
Jennifer Donlon Wyant
Active Transportation
Program Specialist

Agenda


- Planning Overview
- Transportation Funding
- 2016-2017 Year in Review
- Current Projects and Efforts

Planning Overview

Local Level



Area Plans



Corridor Plans



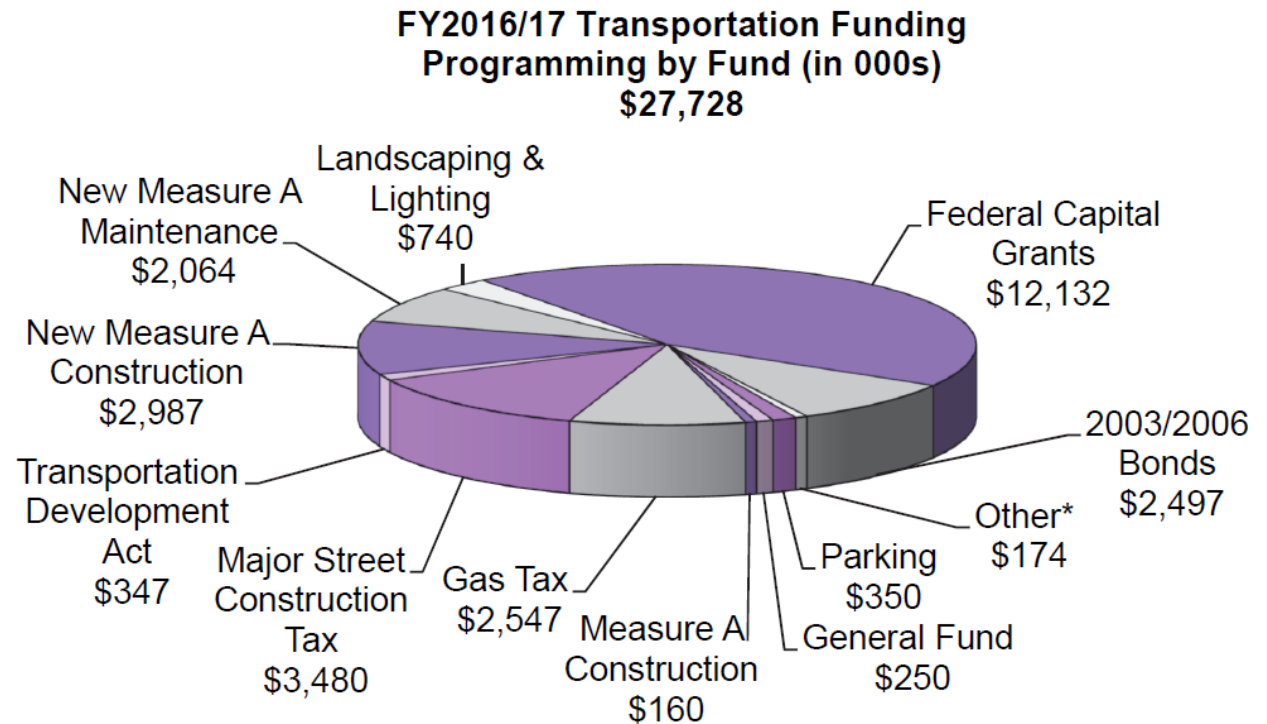
Master/Modal Plans



Transportation Funding

- Federal
 - State
 - Regional
 - Local

2016/17 Transportation Budget

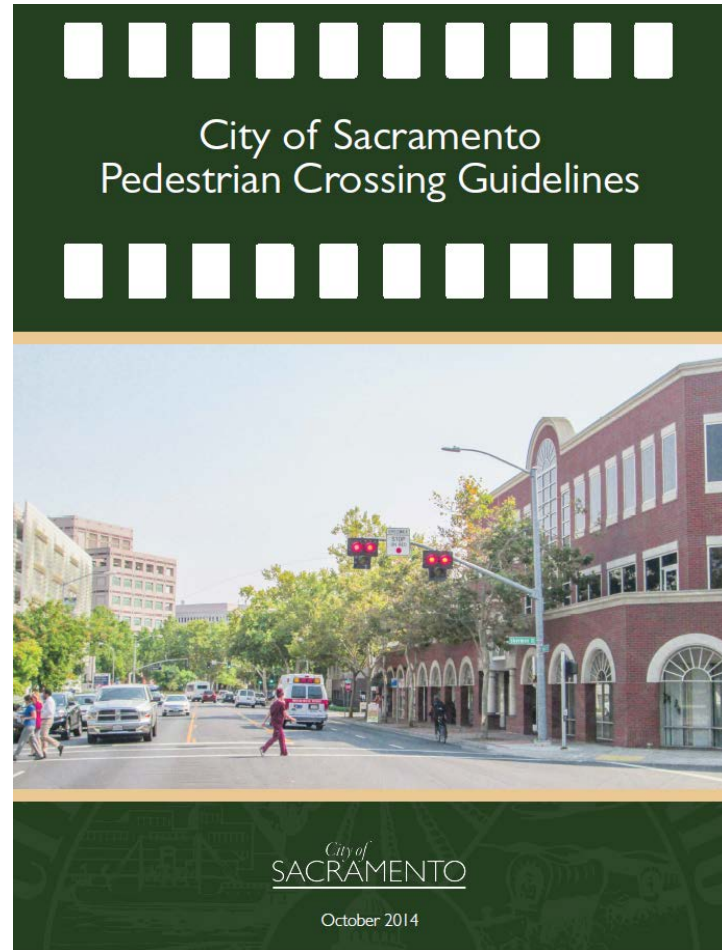
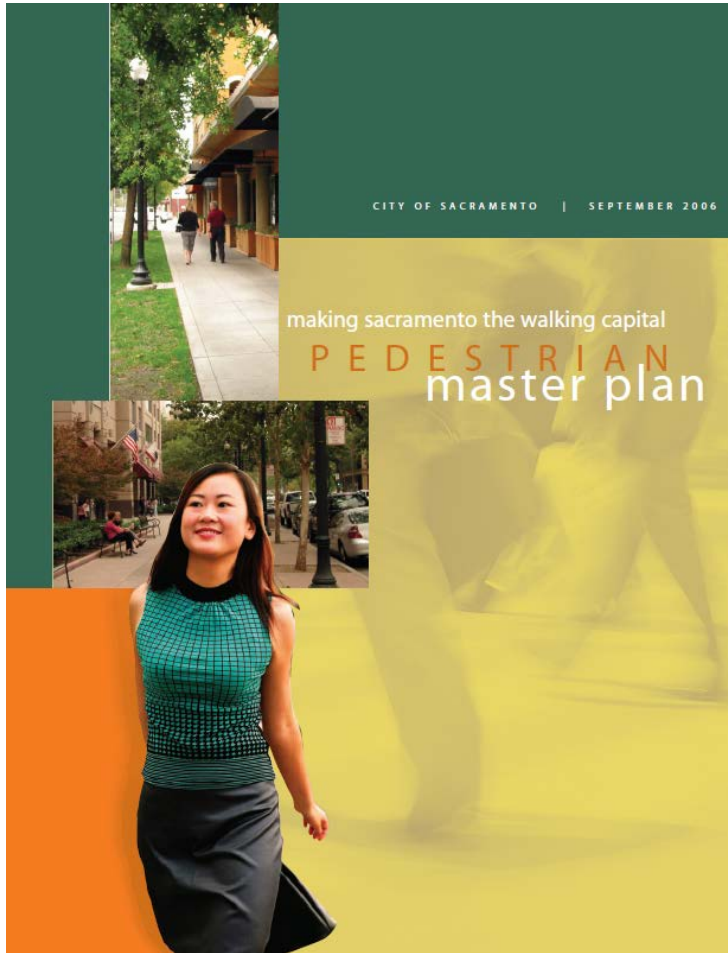


Transportation Funding

Grants, grants, grants

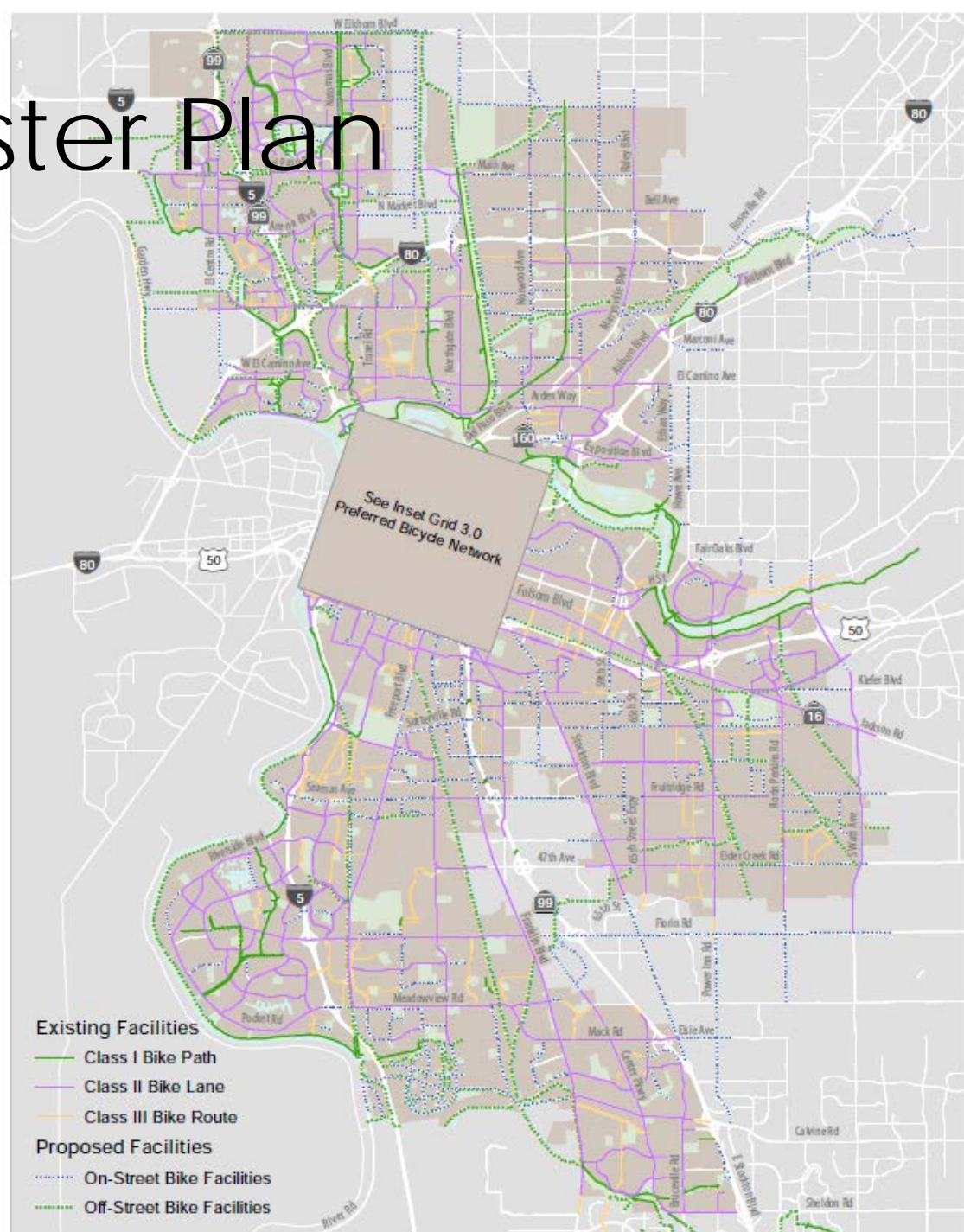
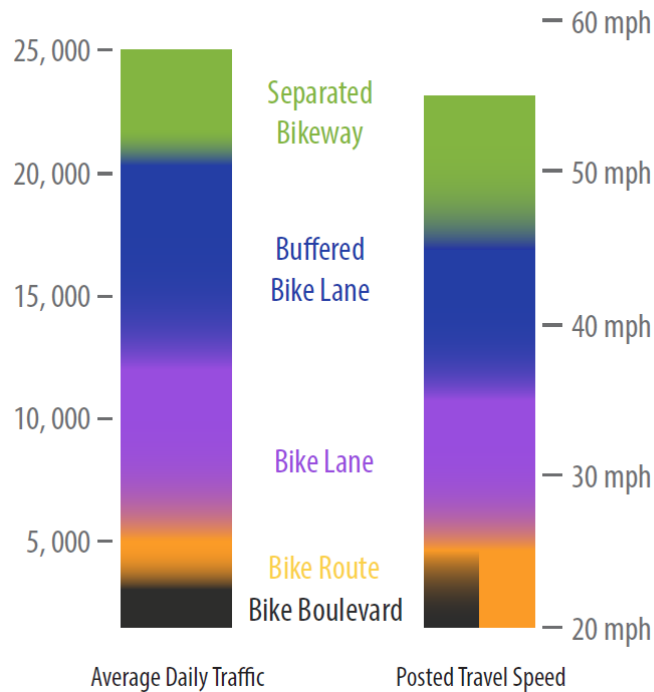
- SACOG Regional Local
- SACOG Community Design
- SACOG Bicycle and pedestrian
- State/SACOG Active Transportation
- State Highway Safety Improvement Program
- State Transportation Planning Grants

Pedestrian Master Plan



Bicycle Master Plan

Bikeway Facility Selection Guidelines



Year in review

City of Sacramento

Bicycle Program Year in Review 2016-2017

Planning & Policy

Vision Zero Adopted Goal

Bike Rack Design & Placement Standards

SacBAC Transparency in Chambers

Encouragement

Sunday Street on Broadway

Bikeway User Map

Bikeway Wayfinding

Engineering

City College Ped. & Bicycle Bridge

65th Street Bike Lanes

Freeport Avenue Bike Lanes

46 Bike Racks; 1 Bike Corral

Bike Share Preview Launch

Evaluation

Year In Review

Education

Urban Bicycling 101 Class
– over 70 students!

Staff training –
Caltrans Class IV Training
NACTO Designing Cities

Email Save



Sacramento's first open street event!
Sunday, May 21, 2017
8am-Noon



www.SundayStreetSac.org

Sunday Street Route
Crossing Points for Cars
RT Rail Station



www.SundayStreetSac.org

Current Projects

- Bell Ave Complete Streets
- Broadway Complete Streets
- N12th St Complete Streets
- Folsom Blvd Complete Streets
- Franklin Blvd Complete Streets
- N16th St Streetscape
- Safety Improvement lighting, crossing, signal improvements
- Del Rio Trail
- Garcia Bend Trail

And more!





~ a traffic safety philosophy
that rejects the notion that
traffic crashes are simply "accidents,"

but are preventable incidents
that can and must be
systematically addressed.

www.VisionZeroSac.org



City Council adopted goal:

The City of Sacramento will work collaboratively in a data-driven effort to eliminate traffic fatalities and serious injuries by 2027.

www.VisionZeroSac.org

VISION ZERO SACRAMENTO ZERO TRAFFIC DEATHS

The Vision Zero Action Plan will:

- Identify corridors for the High Injury Network, the factors leading to the collisions, and proven countermeasures for those factors.
- Help the city prioritize corridors for improvement
- Improve the competitiveness of the City for grant applications

Bike Share



Bike Share

- What?
- When?
 - Preview now!
 - Full roll out in the fall
- Where?
 - Preview: Downtown, Midtown, West Sacramento
 - Full roll out: Sacramento, West Sacramento and Davis



City of
SACRAMENTO

Department of Public Works

Active Transportation Planning

Thank you!